

Graphic Scale in Miles

11

10

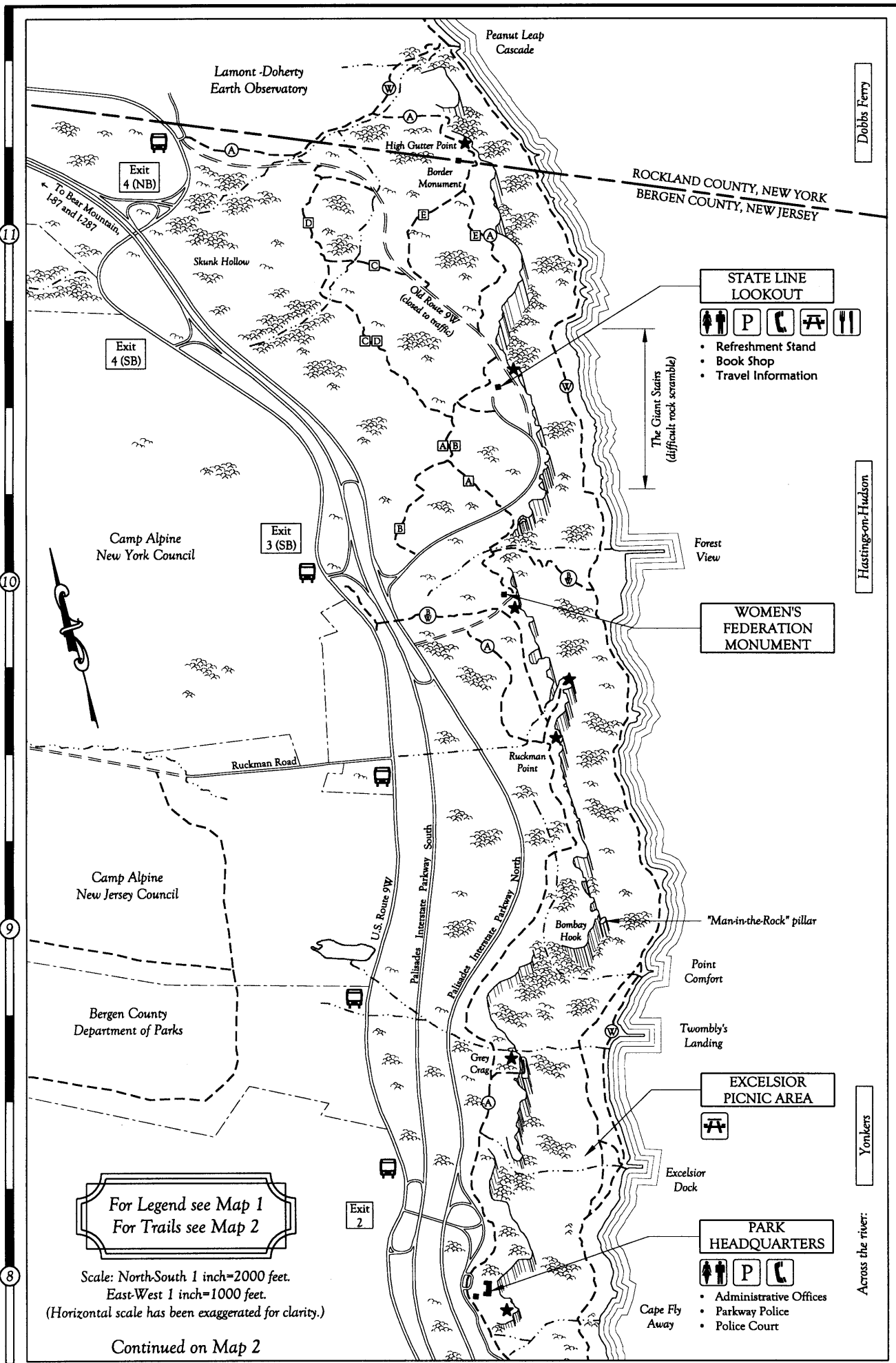
9

8

For Legend see Map 1  
For Trails see Map 2

Scale: North-South 1 inch=2000 feet.  
East-West 1 inch=1000 feet.  
(Horizontal scale has been exaggerated for clarity.)

Continued on Map 2



Lamont-Doherty Earth Observatory

Peanut Leap Cascade

High Gutter Point

Border Monument

ROCKLAND COUNTY, NEW YORK  
BERGEN COUNTY, NEW JERSEY

Dobbs Ferry

Exit 4 (NB)

Exit 4 (SB)

Skunk Hollow

Old Route 9W  
(closed to traffic)

STATE LINE LOOKOUT



- Refreshment Stand
- Book Shop
- Travel Information

The Giant Stairs  
(difficult rock scramble)

Camp Alpine  
New York Council

Exit 3 (SB)

Forest View

WOMEN'S  
FEDERATION  
MONUMENT

Hastings-on-Hudson

Ruckman Road

U.S. Route 9W  
Palisades Interstate Parkway South  
Palisades Interstate Parkway North

"Man-in-the-Rock" pillar

Camp Alpine  
New Jersey Council

Point Comfort

Bergen County  
Department of Parks

Twombly's  
Landing

EXCELSIOR  
PICNIC AREA

Yonkers

Exit 2

PARK  
HEADQUARTERS



- Administrative Offices
- Parkway Police
- Police Court

Cape Fly  
Away

Across the river:

Continued on Map 3

**TRAILS**

- (A) Long Path (aqua blaze)  
Level (except near State Line)
- (W) Shore Trail (white blaze)  
Level (except for The Giant Stairs)
- (B) Carpenter's Trail (blue blaze)  
Steep: 300 ft. climb
- (Y) Dyckman Hill Trail (yellow blaze)  
Moderate: 340 ft. climb
- (R) Huyler's Landing Trail (red blaze)  
Moderate: 440 ft. climb
- (O) Closter Dock Trail (orange blaze)  
Moderate-steep: 460 ft. climb
- (BW) Forest View Trail (blue-and-white blaze)  
Steep: 520 ft. climb

See Map 1 for legend.

Scale: North-South 1 inch=2000 feet.  
East-West 1 inch=1000 feet.  
(Horizontal scale has been exaggerated for clarity.)

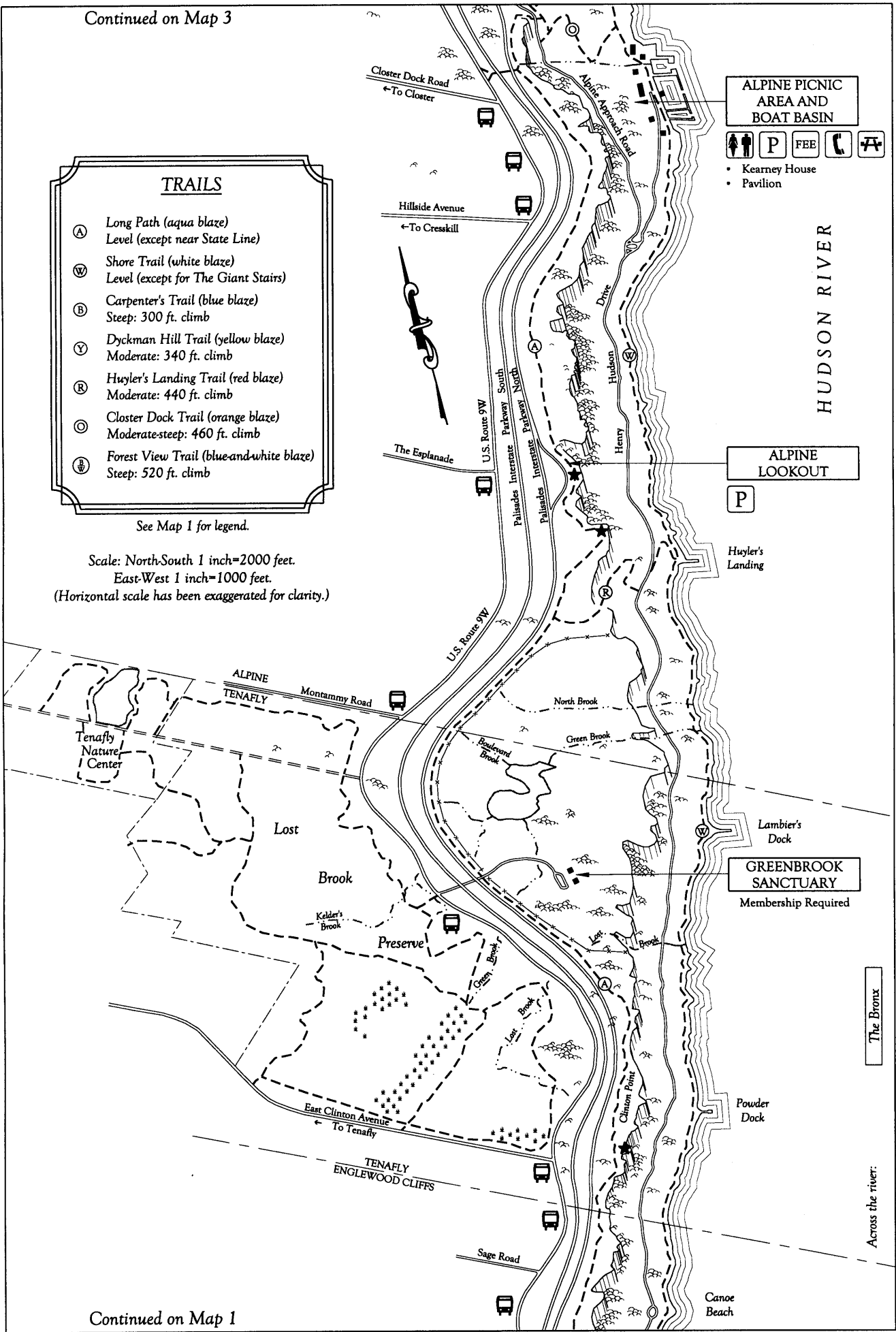
Graphic Scale in Miles

7

6

5

4



**ALPINE PICNIC AREA AND BOAT BASIN**

- Kearney House
- Pavilion

**ALPINE LOOKOUT**

**GREENBROOK SANCTUARY**

Membership Required

HUDSON RIVER

The Bronx

Across the river:

Continued on Map 1

PALISADES INTERSTATE PARK COMMISSION - NEW JERSEY SECTION  
Central Part of Park (Map 2 of 3)

Continued on Map 2

**LEGEND**

- Public Restrooms
- Parking Area
- Fee Charged In-Season
- Pay Phone
- Picnic Area
- Food, Drinks and Snacks
- Building or Structure
- Hiking Trail
- Cross-Country Ski Trail
- View Point
- Bus Stop
- Improved Road
- Unimproved Road
- Hiking Trail
- Stream
- Boundary
- Fence
- Cliff Edge

See Map 2 for trail descriptions.

Scale: North-South 1 inch=2000 feet.  
East-West 1 inch=1000 feet.

(Horizontal scale has been exaggerated for clarity.)

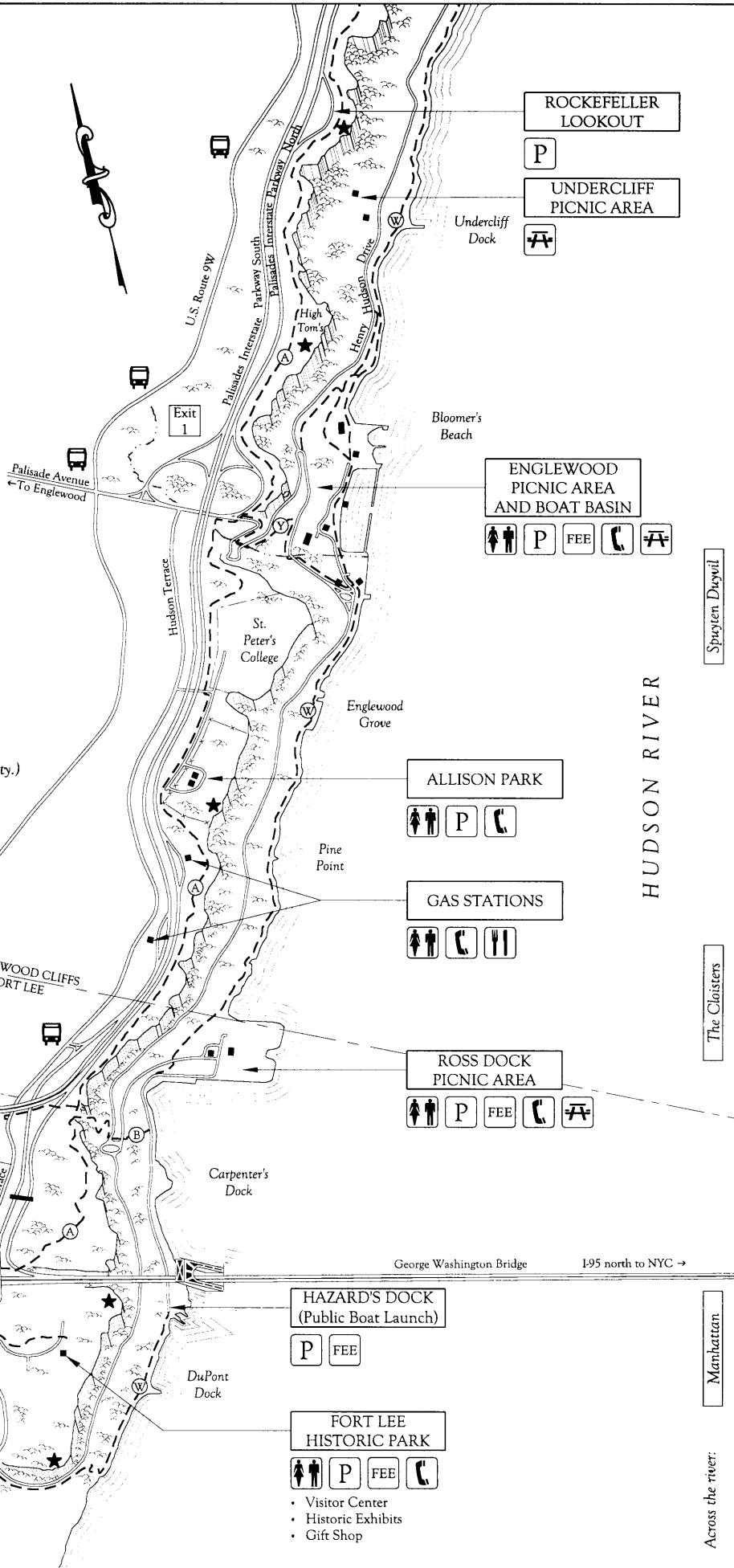
Graphic Scale in Miles

3

2

1

0



HUDSON RIVER

Spryten Drive

The Cloisters

Manhattan

Across the river:

**PALISADES INTERSTATE PARK COMMISSION - NEW JERSEY SECTION**  
Southern Part of Park (Map 1 of 3)